

**AN ORDINANCE ESTABLISHING STOP SIGNS AND OTHER TRAFFIC CONTROL DEVICES  
TOWN OF WINHALL, VERMONT**

**ARTICLE 1. AUTHORITY.** This ordinance is adopted by the Select Board of the Town of Winhall under authority granted in 23 V.S.A. § 1008; 24 V.S.A. § 2291 (4); and 24 V.S.A. Chapter 59.

**ARTICLE 2. PURPOSE.** The purpose of this ordinance is to promote public health, safety, and welfare by regulating traffic on town highways in the Town of Winhall.

**ARTICLE 3. DEFINITIONS.** For purposes of this ordinance, the following words and/or phrases shall be defined as follows:

- A. Highway and town highway: As defined in 19 V.S.A. §§ 1(12) & (21).
- B. Intersection: Any point at which a highway joins another at an angle, whether or not it crosses the other.
- C. MUTCD: The Manual for Uniform Traffic Control Devices issued by the Federal Highway Administration.
- D. Stop sign: The signs described in Section 2B.05 of the MUTCD.
- E. Yield sign: The signs described in Section 2B.08 of the MUTCD.

**ARTICLE 4. LOCATION OF STOP SIGNS.** Stop signs shall be erected on the following highways for the regulation of traffic at the following intersections:

- (a) Sylvan Ridge Road – northbound traffic at the intersection of Snow Valley Road.
- (b) Glendon Hills Road – southbound traffic at the intersection of French Hollow Road.
- (c) The Road to Mill Brook – northbound traffic at the intersection of French Hollow Road.
- (d) Deer Yard Road – northbound traffic at the intersection of French Hollow Road.
- (e) Cranberry Hill Road – northbound traffic at the intersection of Winhall Hollow Road.
- (f) Strattonwald Road – northbound traffic at the intersection of Winhall Hollow Road.
- (g) Golden Triangle Road – southbound traffic at the intersection of Old Town Road.
- (h) Upper Stratton Valley Road – northbound traffic at the intersection of Old Town Road.
- (i) Upper Taylor Hill Road – northbound traffic at the intersection of Stratton Mountain Access Road.
- (j) Todd Hill Road – northbound traffic at the intersection of Stratton Mountain Access Road.
- (k) Stratton Gardens Road – northbound traffic at the intersection of Stratton Mountain Access Road.
- (l) Roberts Road – southbound traffic at the intersection of Stratton Mountain Access Road.
- (m) Todd Hill Road – southbound traffic at the intersection of Benson Fuller Road at the northerly most intersection.
- (n) Benson Fuller Road – westbound traffic at the intersection of Upper Taylor Hill Road.
- (o) Pearl Buck Road – northbound traffic at the intersection of Benson Fuller Road.
- (p) Sugar Bush Drive – westbound traffic at the intersection of Upper Taylor Hill Road.
- (q) Winhall Hollow Road – westbound traffic at the intersection of Route 30.
- (r) Burnt Hill Road - eastbound traffic at the intersection of Strattonwald Road.
- (s) Burnt Hill Road - westbound traffic at the intersection of Strattonwald Road.
- (t) Deep Woods Road - southbound traffic at the intersection of Routes 11/30.
- (u) Snowflake Lane - southbound traffic at the intersection of Routes 11/30.
- (v) Bromley Forest Road – southbound traffic at the intersection of Routes 11/30.
- (w) Upper Woods and Waters Road - northbound traffic at the intersection of Route 11.
- (x) Snow Valley Road - eastbound traffic at the intersection of Route 30.
- (y) Winhall Woods Road – eastbound traffic at the intersection of Route 30.
- (z) Signal Hill Road - eastbound traffic at the intersection of Route 30.
- (aa) French Hollow Road – westbound traffic at the intersection of Route 30.
- (bb) Highwood Road - eastbound traffic at the intersection of Route 30.
- (cc) Old Route 30 - westbound traffic at the intersection of Route 30.

- (dd) Old Route 30 - westbound traffic at the intersection of Route 30.
- (ee) Capen Road - eastbound traffic at the intersection of Route 30.
- (ff) Beaver Street – westbound traffic at the intersection of Route 30.
- (gg) Old Town Road – westbound traffic at the intersection of Route 30.
- (hh) Lower Stratton Valley Road - westbound traffic at the intersection of Route 30.
- (ii) Stoney Hill Road - westbound traffic at the intersection of Route 30.
- (jj) Kendall Farm Road – eastbound traffic at the intersection of Route 30.
- (kk) Lower Taylor Hill Road - eastbound traffic at the intersection of Route 30.
- (ll) School Road - westbound traffic at the intersection of Route 30.
- (mm) Winhall Hollow Road - westbound traffic at the intersection of Route 30.
- (nn) River Road - westbound traffic at the intersection of Route 30.
- (oo) Stratton Mountain Access Road - eastbound traffic at the intersection of Route 30.
- (pp) West Hill Road - eastbound traffic at the intersection of Route 30.
- (qq) Short Road - westbound traffic at the northerly intersection of Route 30.
- (rr) Short Road - westbound traffic at the southerly intersection of Route 30.
- (ss) Ameden Road - westbound traffic at the northerly intersection of Route 30.
- (tt) Ameden Road - westbound traffic at the southerly intersection of Route 30.
- (uu) Spring Hill Road - southbound traffic at the intersection of Winhall Hollow Road.
- (vv) Intervale Road - southbound traffic at the intersection of Stratton Mountain Access Road.
- (ww) Birch Hill Road - southbound traffic at the intersection of Stratton Mountain Access Road.
- (xx) Wood Rock Road - northbound traffic at the intersection of Stratton Mountain Access Road.
- (yy) High Meadow Road – northbound traffic at the intersection of Stratton Mountain Access Road.
- (zz) Stratton Ridge & Stratton West Road - southbound traffic at the intersection of Stratton Mountain Access Road.
- (aaa) North Branch Road - southbound traffic at the intersection of Stratton Mountain Access Road.
- (bbb) Quarter Mile Road - southbound traffic at the intersection of Stratton Mountain Access Road.
- (ccc) Founders Hill Road - northbound traffic at the intersection of Stratton Mountain Access Road.
- (ddd) North Brookwood Road - northbound traffic at the intersection of Stratton Mountain Access Road.
- (eee) Piper Ridge Road - eastbound traffic at the intersection of Upper Taylor Hill Road.
- (fff) Forest Haunts Road - eastbound traffic at the intersection of Upper Taylor Hill Road.
- (ggg) Rocky Dell Road - southbound traffic at the intersection of Kendall Farm Road.
- (hhh) Mountain View Road - southbound traffic at both intersections with Stratton Mountain Access Road.
- (iii) Toll Gate Road - southbound traffic at the intersection of Routes 11/30.
- (jjj) Ravenwood Road - southbound traffic at the intersection of Winhall Hollow Road.
- (kkk) Hunker Road - southbound traffic at the intersection of Kendall Farm Road.
- (lll) Black Cherry Ridge - southbound traffic at the intersection of Kendall Farm Road.
- (mmm) Sylvan Ridge Road - southbound traffic at the intersection of Signal Hill Road.
- (nnn) Town Office Parking Lot - eastbound traffic at the intersection of Route 30.
- (ooo) French Hollow Road - southbound traffic at the intersection of Winhall Hollow Road.
- (ppp) Old Snow Valley Road - northbound traffic at the intersection of Routes 11/30.
- (qqq) Brookside Drive - eastbound traffic at the intersection of Route 30.
- (rrr) Corey Lane - eastbound traffic at the intersection of Route 30.
- (sss) Mountain Haunts Road - westbound traffic at the intersection of Upper Taylor Hill Road.
- (ttt) West Ridge Road - southbound traffic at the westerly intersection of North Brookwood Road.
- (uuu) West Ridge Road - southbound traffic at the easterly intersection of North Brookwood Road.
- (vvv) Upper French Hollow Road - westbound traffic at the intersection of French Hollow Road.

**ARTICLE 5. LOCATION OF YIELD SIGNS.** Yield signs shall be erected on the following highways for the regulation of traffic at the following intersections:

- (a) Burnt Hill Extension – northbound traffic at the intersection of Burnt Hill Road.
- (b) Lower Woods & Waters Road – northbound traffic at the junction of where it intersects Bromley Parking Lot Road.
- (c) Deer Run Road – eastbound traffic at the intersection of Strattonwald Road.
- (d) Todd Hill Road - northbound traffic at the southerly intersection of Benson Fuller Road.
- (e) Lake Road - northbound traffic at the westerly intersection of Loop Road.
- (f) Lake Road - northbound traffic at the easterly intersection of Loop Road.
- (g) Little Brook Road - northbound traffic at the intersection of Lake Road.
- (h) Stoney Hill Road - northbound traffic at the intersection of Old Town Road.
- (i) Old Lane Road – southbound traffic at the intersection of Lake Road.
- (j) Sap Bucket Road – northbound traffic at the westerly intersection of Sugar Bush Drive.
- (k) Sap Bucket Road – northbound traffic at the easterly intersection of Sugar Bush Drive.

**ARTICLE 6: VIOLATIONS & ENFORCEMENT.**

- A. A violation of this ordinance shall be a civil matter enforced in the Vermont Judicial Bureau in accordance with the provisions of 24 V.S.A. §§ 1974a and 1977 *et seq.*
- B. This ordinance may be enforced by any officer from the Winhall Police Department or any properly qualified law enforcement officer in the State of Vermont.

**ARTICLE 7. PENALTIES.** All penalties and waiver fees shall be those established by the Vermont Judicial Bureau for traffic violations.


**SECTION 8. REPEAL OF PRIOR ORDINANCES.** Any other ordinance or regulation in conflict with this ordinance is hereby repealed. Ordinances or parts thereof in force at the time this ordinance takes effect and inconsistent herewith are hereby repealed as of the effective date of this ordinance.


**SECTION 9. SEVERABILITY.** The provisions of this ordinance are declared to be severable and if a court of competent jurisdiction holds any portion of this ordinance unconstitutional or invalid, the remainder of this ordinance shall not be affected and shall remain in full force and effect.


**SECTION 10. EFFECTIVE DATE.** This ordinance shall become effective 60 days after its adoption by the Winhall Select Board. If a petition is filed under 24 V.S.A. § 1973, that statute shall govern the taking effect of this ordinance.

Adopted this 21<sup>st</sup> day of May, 2014.

Town of Winhall Select Board

  
Robert Oakes, Chair

  
William Schwartz, Vice Chair

  
Steve Blanchard, Member

**Adoption History**

1. Agenda item at regular Select Board meeting held on May 7, 2014.
2. Read and approved at regular Select Board meeting on May 21, 2014; entered in minutes of the meeting, approved on June 18, 2014.
3. Posted in public places on \_\_\_\_\_.
4. Notice of adoption published in the \_\_\_\_\_ newspaper on \_\_\_\_\_ with a notice of the right to petition.